

Archaeology – What is it really?



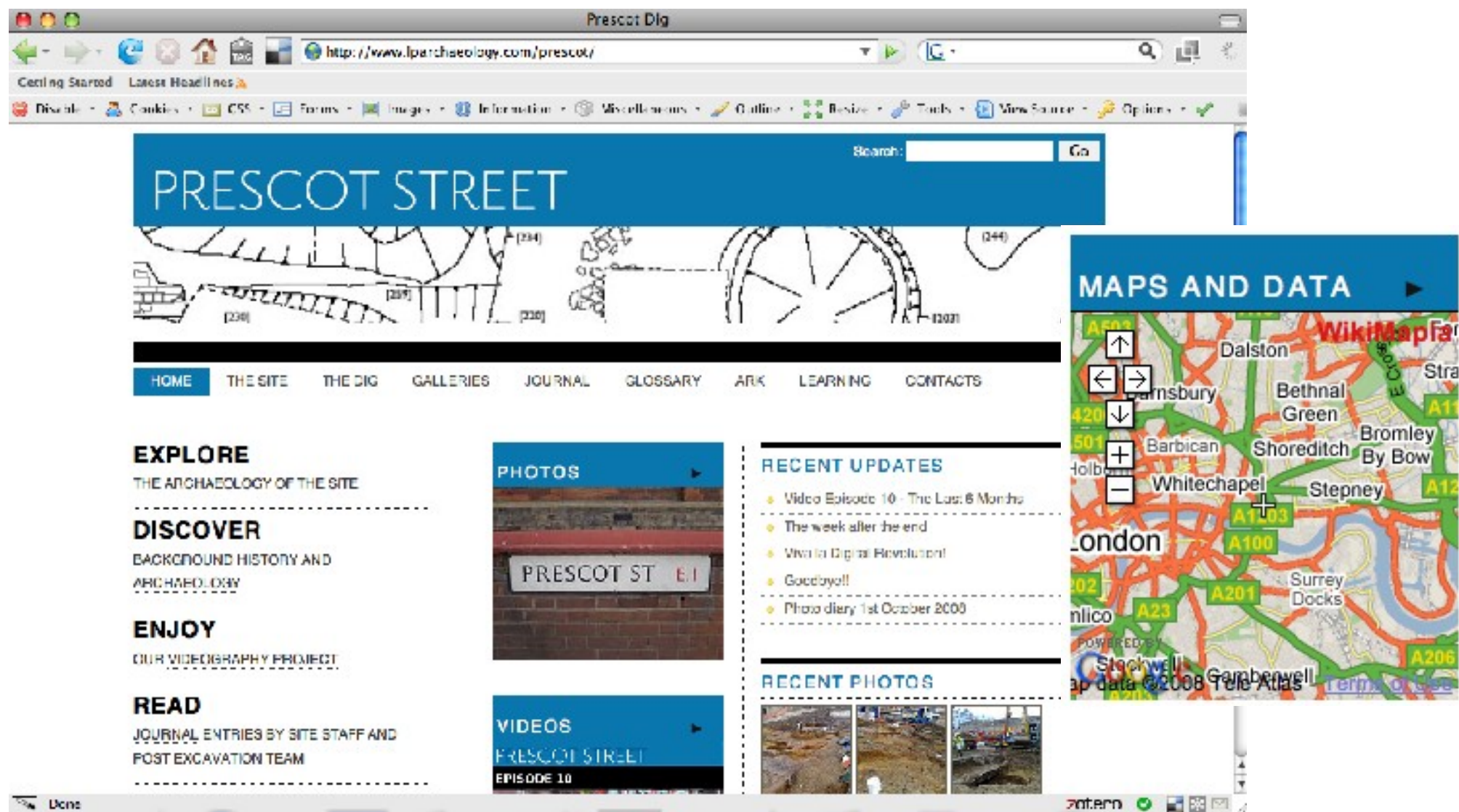
L-P:ARCHÆOLOGY

Archaeology – What is it really?




L-P:ARCHÆOLOGY

Prescot Street (www.lparchaeology.com/prescot/)



Database and GIS?



L-P:ARCHAEOLOGY

Context Records

Site Code: **FBN 05**

Context no:	Type:	Description
410	Fill	Rect fill of 411
411	Cut	Rectangular cut (under
412	Fill	top fill
413	Fill	2 nd fill
414	Fill	fill
415		
416		
417		
418		
419		
420		
421		
422		

PRESCOT STREET

home users data entry data view micro view map view import help logout

ark - Data Entry | Context >> Register

Site code: **FBN05** **go**

ext_no	type	description	Issued to	Issued on	options
599	cut	Pit cut	F	2006-02-08	[ed]
600	deposit	Primary in [563]	DAH	2006-02-08	[ed]
601	deposit	fo. 571	DAH	2006-02-08	[ed]
602	deposit	fo. 562	DAH	2006-02-08	[ed]
448	cut	He-cut of deposit 450	MWW	2005-12-08	[ed]

149 select [] [] [] [] add

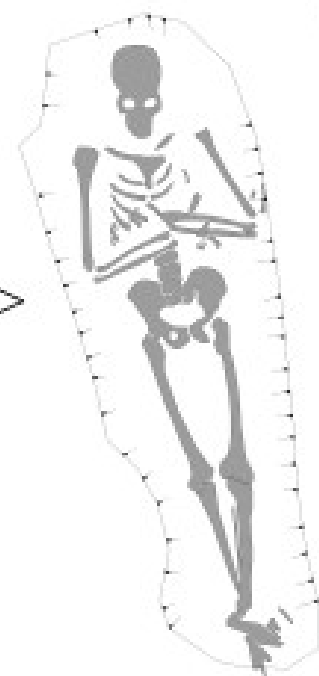
Plans



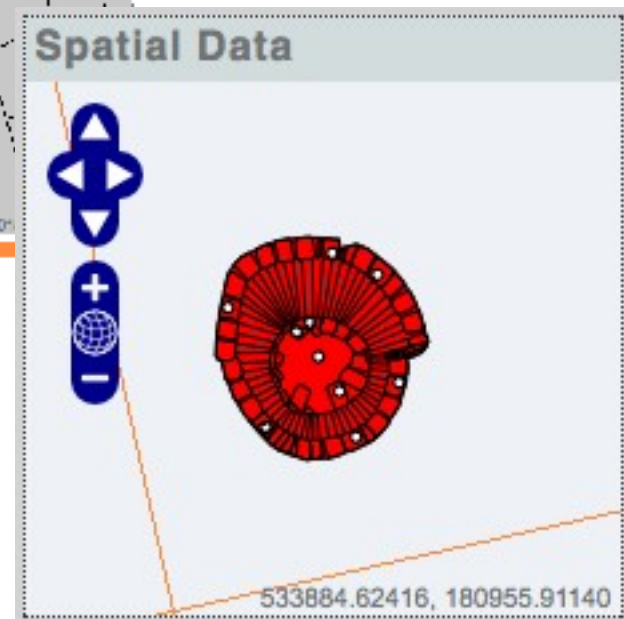
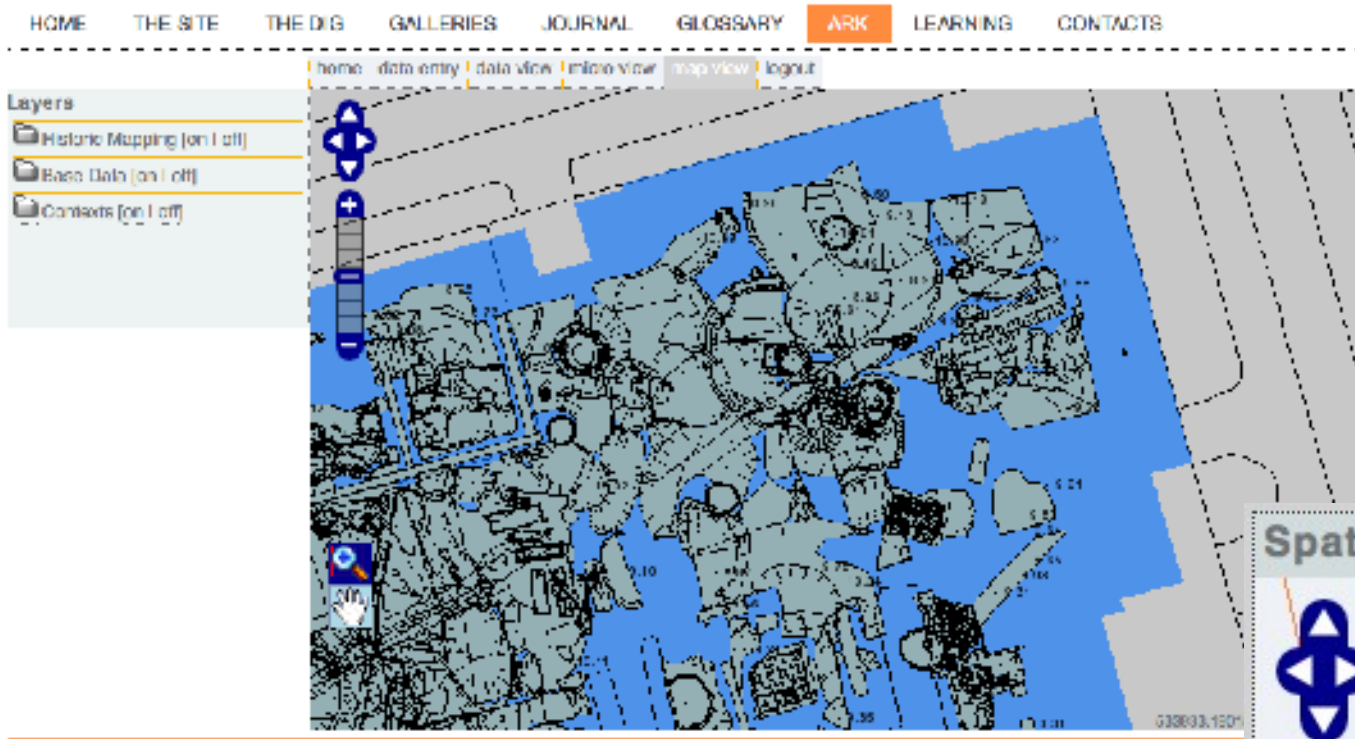
>>



>>



WebGIS



Site Notebooks

PRESCOT STREET

[HOME](#) [THE SITE](#) [THE DIG](#) [GALLERIES](#) [JOURNAL](#) [GLOSSARY](#) [ARK](#) [LEARNING](#) [CONTACTS](#)

A Strange and Wonderful City...

tags: [burials](#), [cemetery](#), [cremation](#), [religion](#), [roman](#), [votive offering](#), [worship](#)

By: [Guy Hunt](#) | Aug 29, 2008 - [Share](#) [del.icio.us](#)

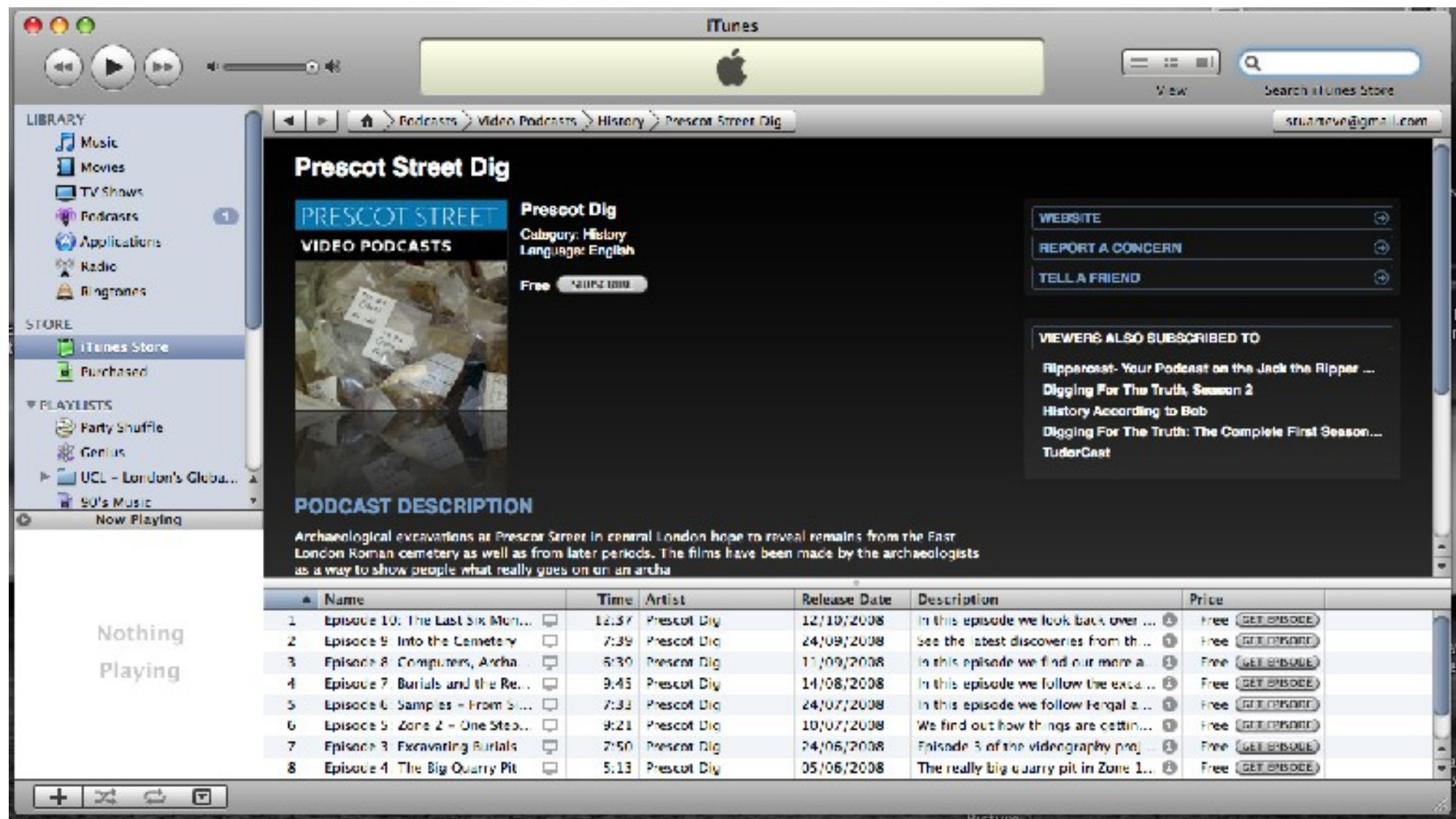
Roman building

As you will know if you have been following the journal, [Will](#) has been excavating a real life Roman building. I am very excited about this as it is the first Roman building I have ever found. OK, maybe that's a bit of an exaggeration, I mean I have dug on a couple of villas and at the wonderful site of Volubilis in Morocco, but this is the first building that I *ever found*. Funny how we want to lay claim to something so old and (financially) worthless. At least now when I am asked "what is the best thing you ever found" I will have a good clear answer...

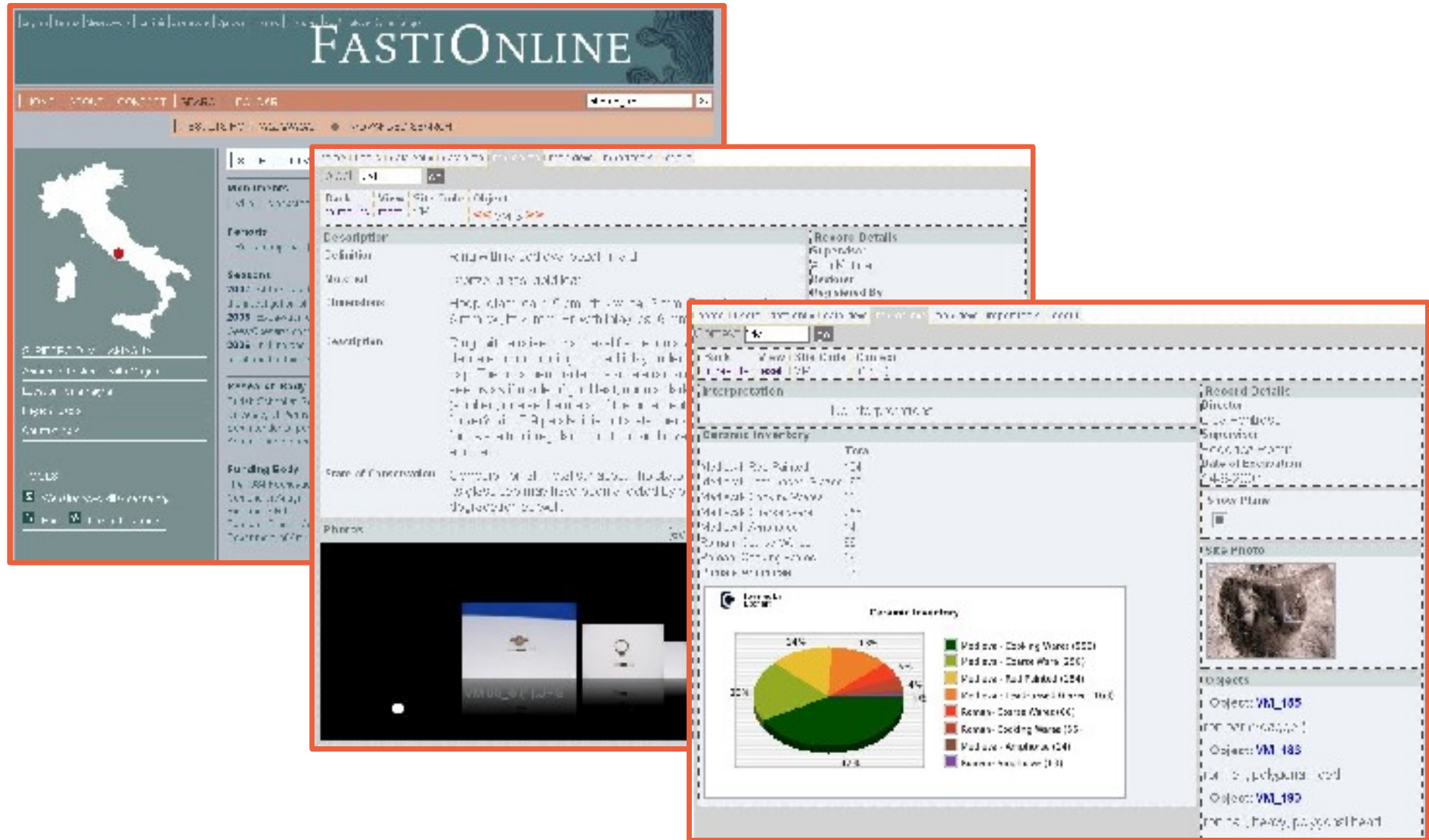
LAST 10 JOURNAL POSTS

- ★ [The week after the end](#)
- ★ [All Good Things...](#)
- ★ [I Never Can Say Goodbye..](#)
- ★ [And So the End is Near...](#)
- ★ [40th Generation Roman](#)
- ★ [L8rZ](#)
- ★ [All My Days...](#)
- ★ [Photo diary 2nd October 2008](#)
- ★ [And its Goodbye From Greg.](#)
- ★ [Fergal - Don't Leave Me This Way](#)

Videography



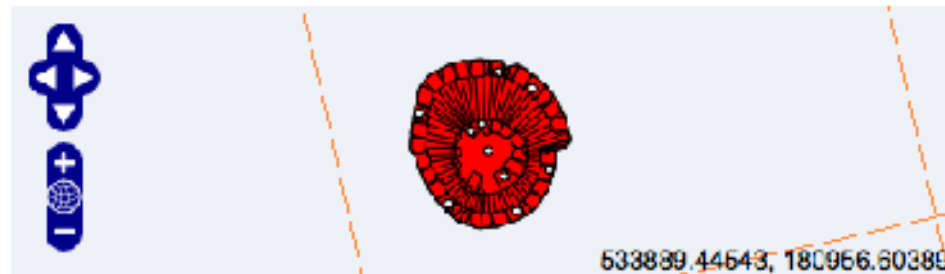
ARK (ark.lparchaeology.com)




ARK – transclusion

ness. So if David updates the data whilst you are looking at a blog post then the map itself will change live and in front of your eyes. This is basically a form of **Transclusion**.

Here's the map of a nice soakaway transcluded into this page ([Context: 666](#)):



This transclusion of the data is not limited to just maps, we can do it with other things as well – such as the matrix of this soakaway:



And also the latest interpretations of the soakaway:

Interpretation	666 is a soakaway or some form of
-----------------------	-----------------------------------

Atom

TAG CLOUD

aggregates, aims, amphora, antiquarian, **archaeology**, archaeology and education, archive, ark, barrel well, basement, beliefs, bone, bowls, building materials, **burials**, burials tomb, cellar, cemetery, census, ceramics, coins, community, conservation, construction, **context**, **cremation**, cut, data, dating, deposits, development, digital, digital project, ditch, documentary sources, drain, ecotact, environmental archaeology, evaluation, **evidence**, **excavation**, **feature**, fill, finds, flagons, foundations, georgian, gis, god, goddess, goodman's fields, **grave**, grave goods, history, horn, horn core, horn core pit, hornworking, **ifa**, **inhumation**, inscriptions, jars, key stage 2, lamp, layer, linear, linear feature, maps, matrix, mausoleum, medieval, metal detecting, metalling, methodology, museum, national archaeology week, objects, organic material, outreach, **photo diary**, **pit**, post-ex, **post-medieval**, post hole, pottery, poulaine, **prescot street**, **pyrc**, quarry pit, rao, religion, **roman**, second world war, settlement, shovelling, shrine, **site**

Prescot Street - Software

- ♦ Database – ARK - (ark.lparchaeology.com)
- ♦ CMS – TextPattern - (www.textpattern.org)
- ♦ GIS – ArcGIS or gvSIG (oadigital.net/software/gvsgoade)
- ♦ WebGIS – Mapserver (mapserver.org) + OpenLayers (openlayers.org)
- ♦ Photos – flickr (www.flickr.org)

L - P : ARCHÆOLOGY

Stuart Eve

stuarteve@lparchaeology.com

www.lparchaeology.com